

Existing Home

Road

Matthew's Drive

Allowance

Future Development

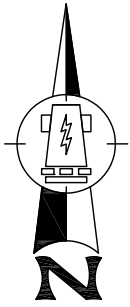
Bank

Cowan Lake



Average Top of Ice
Elevation=476.65
On Dec. 20th, 2006

Sunset Cove Subdivision



Notes

- Phase 1
- Phase 2
- Phase 3

ER1
0.26ha(0.64ac)

MR3
221sqm

ER2
0.15ha(0.37ac)

MB2
3.0m Wide Municipal
Buffer(No Access)
858sqm

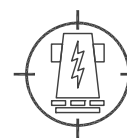
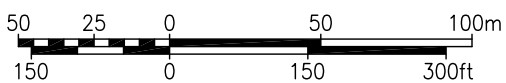
(No Road - Trail Only)

(No Road - Trail Only)

Road Allowance

South Bdy NE 1/4 Sec 19

Scale 1:2500



Peters Surveys Ltd.

P071114-1-01-08
Drawn by GAH